

MONA OFFSHORE WIND PROJECT

Landscape and Visual Resources – Cumulative Visualisations Part 1

Deadline: 3

Application Reference: EN010137

Document Reference: S_D3_16.1

Document Number: MOCNA-J3303-RPS-10315

30 September 2024

F01



Image of an offshore wind farm

MONA OFFSHORE WIND PROJECT

Document status					
Version	Purpose of document	Authored by	Reviewed by	Approved by	Review date
F01	Submission at Deadline 3	RPS	Mona Offshore Wind Ltd	Mona Offshore Wind Ltd	30 Sept 2024
Prepared by:		Prepared for:			
RPS		Mona Offshore Wind Ltd.			

MONA OFFSHORE WIND PROJECT

Contents

1	LANDSCAPE AND VISUAL RESOURCES –CUMULATIVE VISUALISATIONS	1
1.1	Introduction	1

1 LANDSCAPE AND VISUAL RESOURCES –CUMULATIVE VISUALISATIONS

1.1 Introduction

1.1.1.1 NRW (A) written representation (REP1-056) stated:

“268.... We also advise cumulative visualisations showing the proposed substation and other Tier 1 developments (including Awel-y-Môr substation would be beneficial”

1.1.1.2 In response, the Applicant confirmed that it would produce cumulative visualisations, showing both the Mona, Awel y Môr and National Grid substations once the sufficient information was available (REP2-080; REP1-056.231).

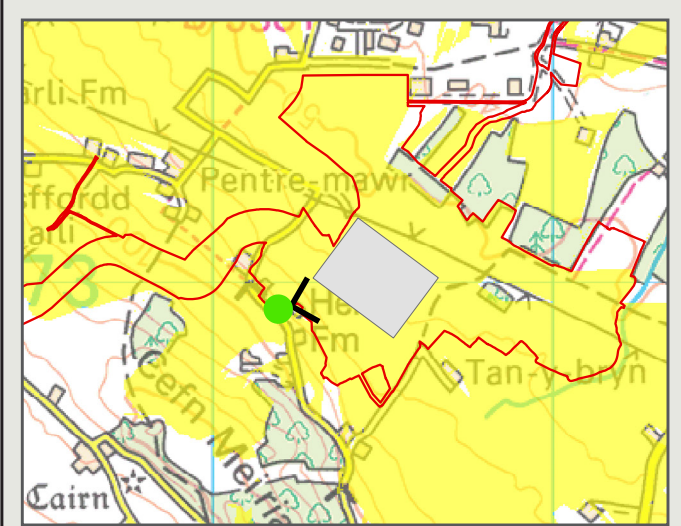
1.1.1.3 The cumulative visualisations are presented in this document.

1.1.1.4 Due to limited available information for the National Grid Bodelwyddan substation extension the following limitations should be noted:

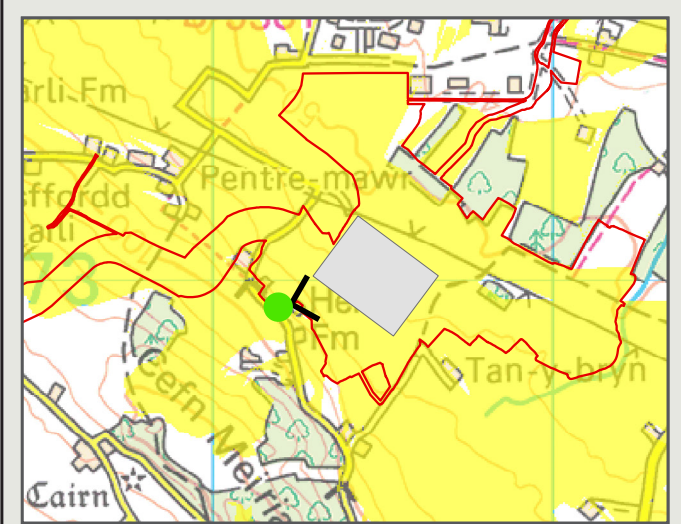
- Only maximum dimensions (height and width) are available. The Applicant has therefore included the Bodelwyddan substation extension as a box with these maximum dimensions
- No mitigation for the Bodelwyddan substation extension is included as details of any that might be proposed is not available
- Details for the removal of a pylon and the addition two new pylons for the Bodelwyddan substation extension are not available so these have not been included

1.1.1.5 Cumulative visualisations for the following viewpoints are presented below:

- Representative Viewpoint 2: View north from minor road adjacent to Hendy Farm
- Representative Viewpoint 3: View east-southeast from public footpath 105/6 to the southeast of Pentre-mawr
- Representative Viewpoint 11: View west-southwest from Offa's Dyke Path, to the south of Moel Maenefa
- Representative Viewpoint 12: View west-southwest from Offa's Dyke Path, to the south of Pen-y-Mynydd
- Representative Viewpoint 18: View southwest from Graig Fawr summit, Clwydian Range and Dee Valley National Landscape
- Representative Viewpoint 19: View southwest from Offa's Dyke Path / public footpath 405/12, Prestatyn hillside, Clwydian Range and Dee Valley National Landscape



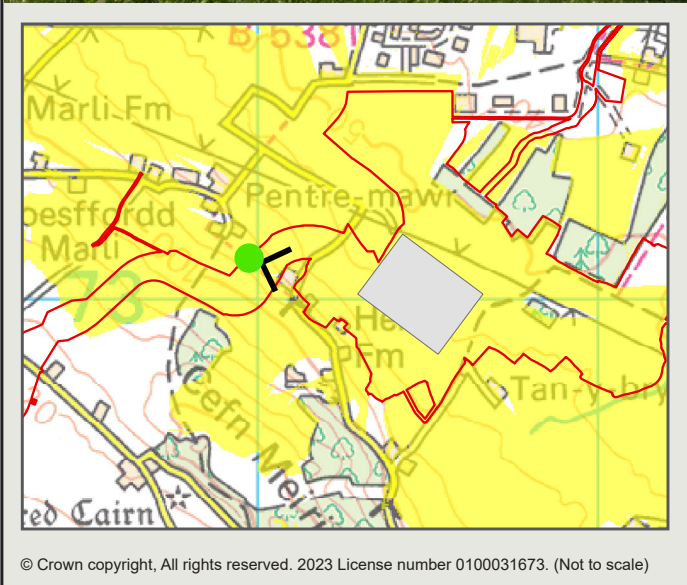
© Crown copyright, All rights reserved. 2023 License number 0100031673. (Not to scale)

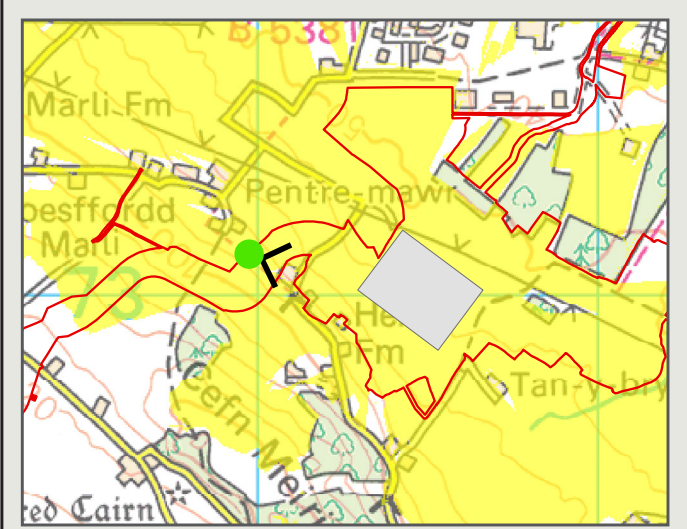


© Crown copyright, All rights reserved. 2023 License number 0100031673. (Not to scale)



© Crown copyright, All rights reserved. 2023 License number 0100031673. (Not to scale)





© Crown copyright, All rights reserved. 2023 License number 0100031673. (Not to scale)